




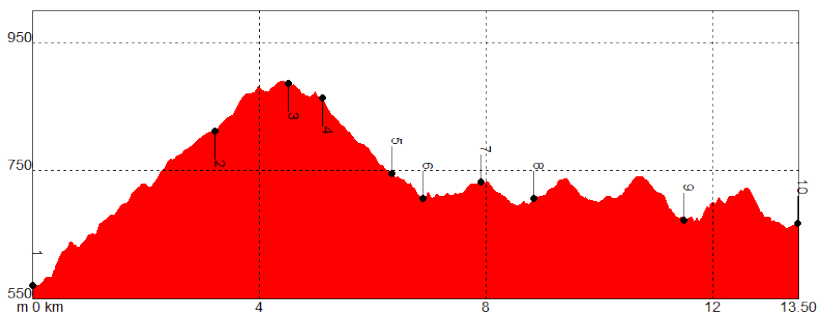
9. PERIANA • PULGARÍN ALTO

Periana (E) (570 m)  Pulgarín Alto (670 m) 

13.5 km  3 h 30 min  415 m  320 m  Linear  

On foot  Bike   0 km  13 km  0.5 km 

Environment hazards  **1** **2** **3** **4** **5** Underfoot Conditions  **1** **2** **3** **4** **5**
 Navigation  **1** **2** **3** **4** **5** Physical Effort  **1** **2** **3** **4** **5**



- Agricultural vehicles circulating
- Crossing the MA-4103 road at km 7.9

PR-A 267

Alfarnate – Vilo mountain, geographically close to

GR-242

Links up at the start point

GR-7 E-4

Overlaps from km 4.5

P O I N T	X	Y	HEIGHT ABOVE SL	DISTANCE
1 East Periana	394330	4087445	570 m	Km 0,0
2 Coritjo de los Peñones estate	394721	4089083	815 m	Km 3,2
3 End of the railway line	395527	4089722	885 m	Km 4,5
4 Crossroads to Marchmona	395557	4090194	865 m	Km 5,1
5 Arroyo Marchamona creek	394615	4090896	745 m	Km 6,3
6 Village of Guaro	394155	4091107	710 m	Km 6,9
7 Crossing of the MA-4103	393271	4090941	735 m	Km 7,9
8 Cortijo de Zapata estate	392425	4090858	710 m	Km 8,9
9 Cortijo de la Cueva estate	390369	4089859	675 m	Km 11,5
10 Pulgarín Alto (Upper)	389097	4090339	670 m	Km 13,5

